

FINNISH CHAMPIONSHIPS IN SPRINT ORIENTEERING AND IOF WORLD RANKING EVENT

10th of May 2026, KERAVA

COMPETITION CENTRE AND GUIDANCE 6th of May 2026



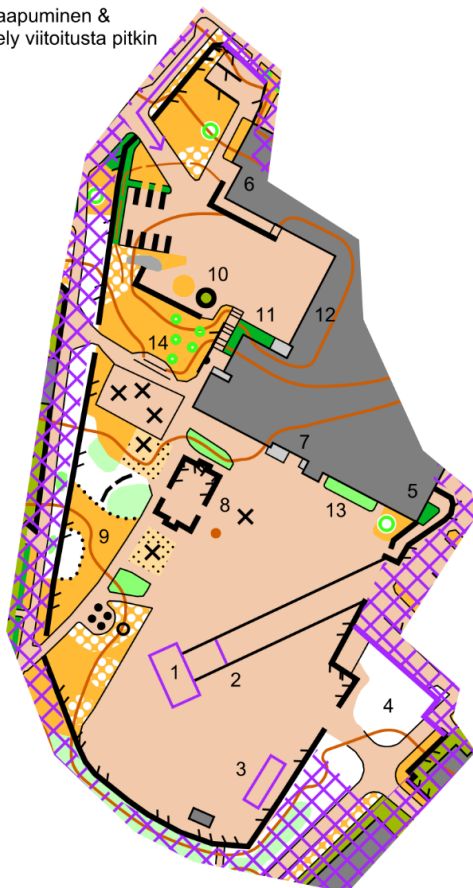
COMPETITION CENTRE, PARKING AND ARRIVAL

Kerava is a railway town in Central Uusimaa, about 30 kilometres from Helsinki and about 15 kilometres from Helsinki-Vantaa Airport. The competition area is located in the centre of the City of Kerava.

Competition centre: Sompion koulu, Aleksis Kiventie 18, 0420 KERAVA.

The functions of the competition centre are described in the map below.

Saapuminen &
verryttely viitoitusta pitkin



- 1 Tulospalvelu
- 2 Maali
- 3 WC
- 4 Varustekuljetus
- 5 Peseytymisen miehet
- 6 Peseytymisen naiset
- 7 Ensiapu
- 8 Kaupat
- 9 Seurateltat
- 10 Opaspaalu
- 11 Info
- 12 Ruokailu & mediatila
- 13 Kahvio & grilli
- 14 Palkintojenjako

Parking: Event parking is in a field area at Kytömaantie 2, 0420 KERAVA. There will be guidance from the parking area to the competition centre; the distance is 1.8 km. No parking fee.

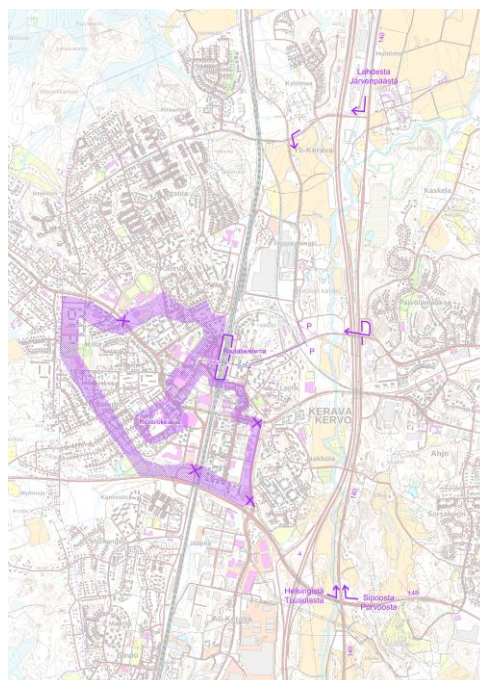
Guidance to the parking area for those arriving by car:

- For those arriving from the north via road #140 (Lahdentie) at Kerava.
- For those arriving from the south via road #140 (Lahdentie) at Kerava.
- For those arriving from the east via road #140 (Lahdentie) at Kerava.
- For those arriving from the west via road #140 (Lahdentie) at Kerava. NOTE: If approaching the guidance from Tuusula, you must drive via Kulloontie (road #148) to road #140, from where guidance to the parking area begins.
- NOTE: Driving through the Kerava city centre area to reach the parking area is prohibited.

Guidance to the competition centre for those arriving by train:

- Kerava is easily reached by train and we recommend arriving at the event by train. A marked route is signposted from the railway station to the competition centre, distance about 600 metres.

Arrival: Participants must use the routes shown in the picture below to reach the competition centre both from the parking area and from the railway station. Arriving at the event area by other routes will result in disqualification. We recommend travelling by train! The map below shows the routes from the parking area and from the railway station to the competition centre.



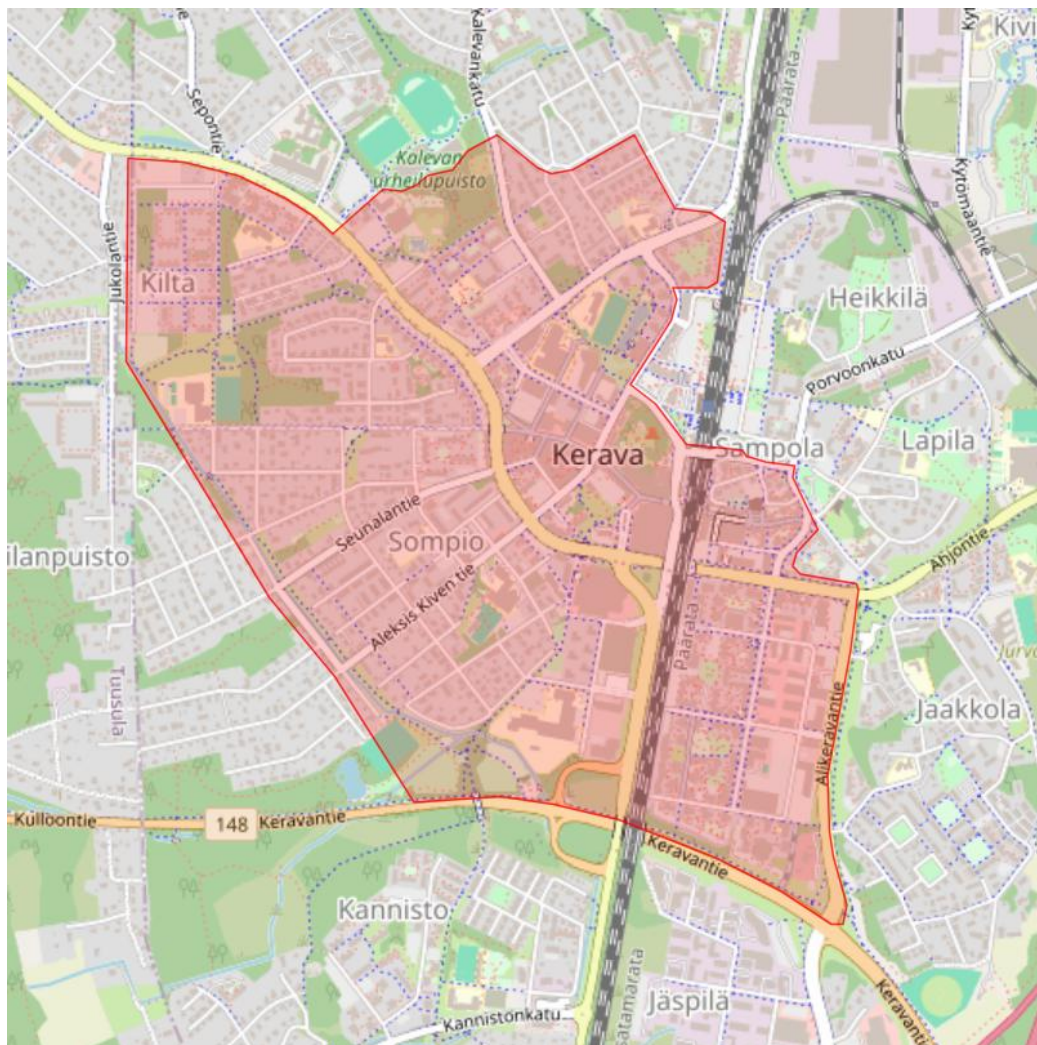
UUSI

There is supervised storage of belongings at information desk; storage is at your own risk.

AREA MAP AND PROHIBITED AREAS

Training in embargoed area, From 26 April 2026 onwards, a full access ban in accordance with the sport rules will be in force.

Entering the prohibited area is forbidden also during the competitions and between the qualification and final races! Competitors must not enter the competition terrain before the competition has officially ended (the protest period has ended and all pending protests have been resolved). Violation of this rule will lead to disqualification.



Link to the training embargo:

<https://karttarekisteri.fi/index.php/pages/map/12336>